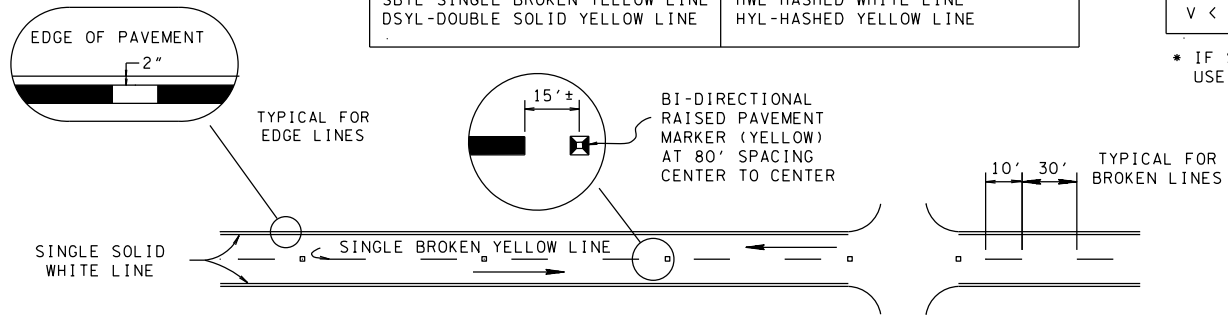


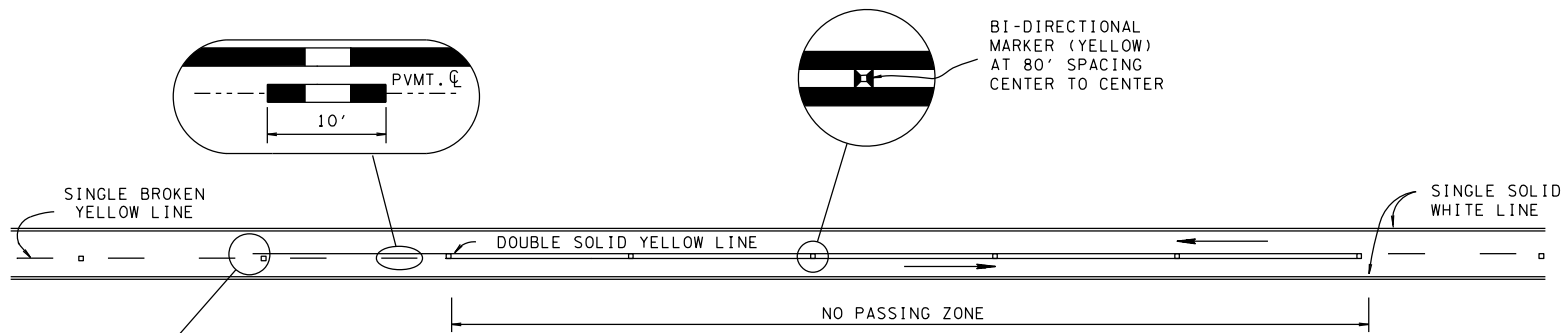
MARKING ABBREVIATIONS	
SSWL-SINGLE SOLID WHITE LINE	DBYL-DOUBLE BROKEN YELLOW LINE
SSYL-SINGLE SOLID YELLOW LINE	DWL-DOTTED WHITE LINE
SBWL-SINGLE BROKEN WHITE LINE	DYL-DOTTED YELLOW LINE
SBYL-SINGLE BROKEN YELLOW LINE	HWL-HASHED WHITE LINE
DSYL-DOUBLE SOLID YELLOW LINE	HYL-HASHED YELLOW LINE

PAVEMENT MARKING TABLE		
DESIGN SPEED	EDGE LINE	LANE LINE
$V \geq 45$ MPH	6" *	6"
$V < 45$ MPH	4"	4"

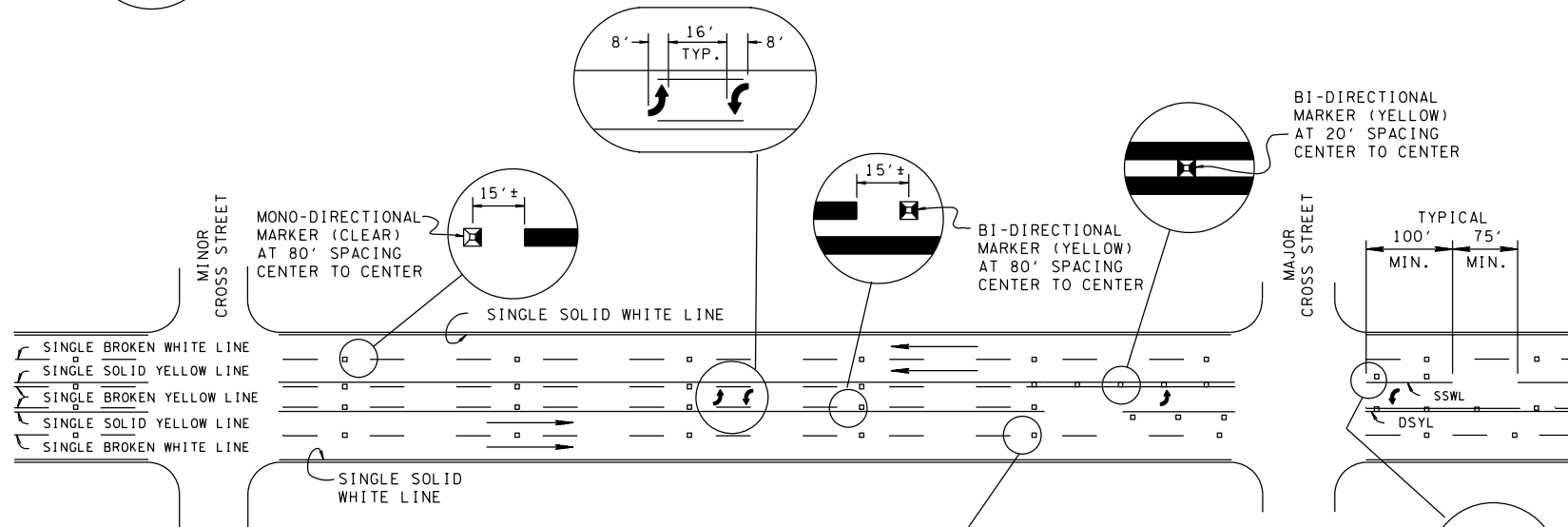
* IF SHOULDER IS LESS THAN 2' WIDE
USE 4" LINE



TYPICAL TWO-LANE, TWO WAY MARKING
WITH PASSING PERMITTED IN BOTH DIRECTIONS

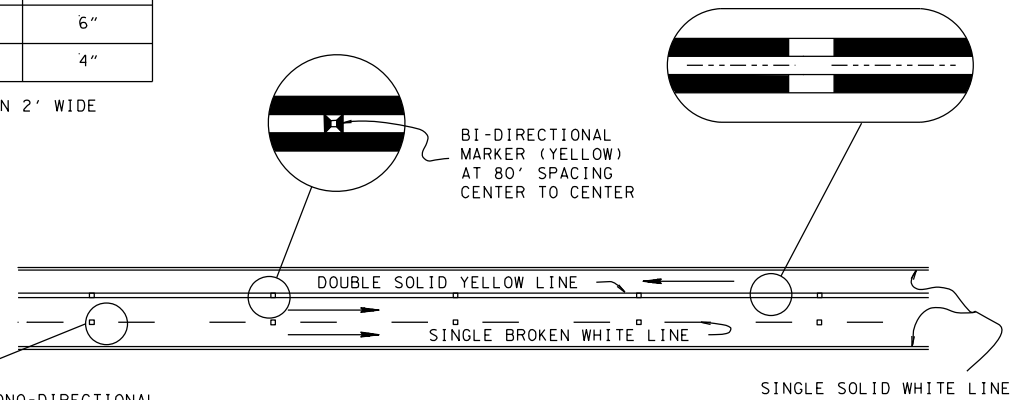


TYPICAL TWO-LANE, TWO WAY MARKING
WITH NO PASSING ZONES

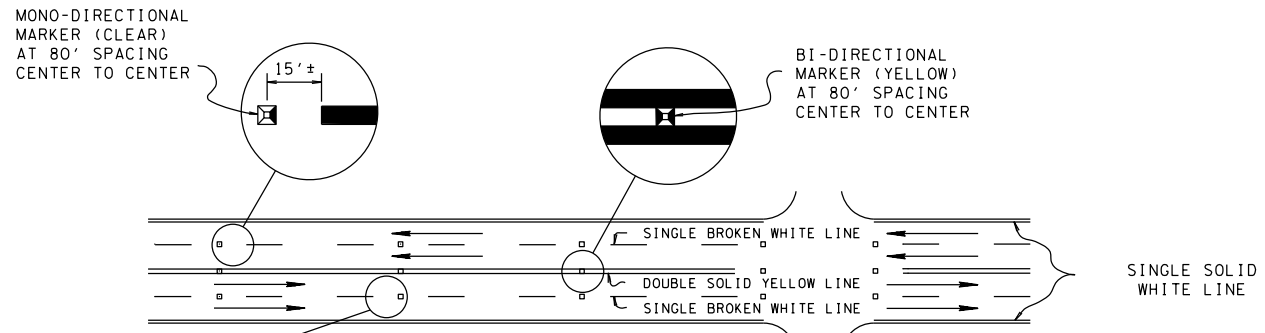


TYPICAL MULTI-LANE WITH
TWO WAY LEFT TURN LANE

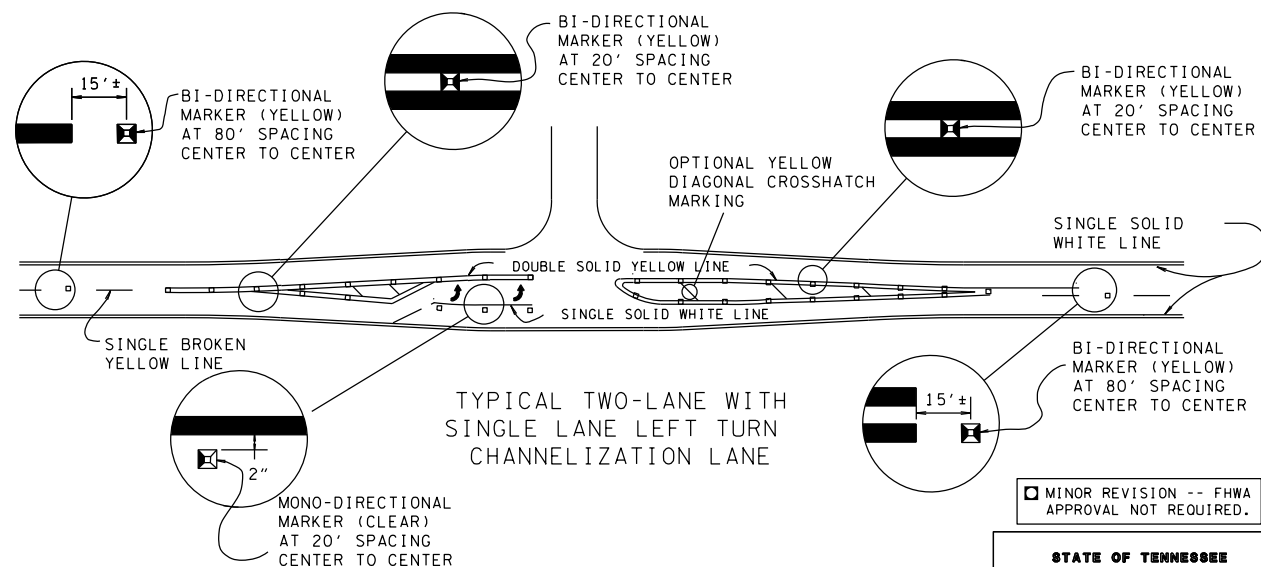
SPECIAL NOTE
MAXIMUM SPACING BETWEEN DOUBLE
ARROWS TO BE 1/2 MILE. DOUBLE
ARROWS SHALL NOT BE LOCATED
WITHIN 100' OF AN INTERSECTION.



TYPICAL 3 LANE TWO-WAY MARKING
WITH PASSING PROHIBIT IN SINGLE LANE DIRECTION



TYPICAL MULTI-LANE, TWO-WAY MARKING



TYPICAL TWO-LANE WITH
SINGLE LANE LEFT TURN
CHANNELIZATION LANE

- GENERAL NOTES**
- (A) EDGE LINES ARE NOT REQUIRED FOR PAVEMENT WIDTH LESS THAN 16 FEET ON CURB AND GUTTER SECTIONS UNLESS SPECIFIED IN PLANS.
 - (B) SEE STANDARD DRAWING NOS. T-M-3 AND T-M-4 FOR CHANNELIZATION MARKING AND INTERSECTION MARKING DETAILS.
 - (C) PAVEMENT MARKERS ARE REQUIRED ONLY WHEN SPECIFIED IN THE PLANS.

- REV. 2-22-88: ADDED EDGELINES, NOTES AND VARIOUS STRIPING AND MARKING DETAILS. CHANGED DWG. NO. FROM T-M-7 TO T-M-1. CHANGED SPACING & LOCATION OF VARIOUS RAISED PAVEMENT MARKERS. ADDED MARKING ABBREVIATIONS.
- REV. 3-20-91: REDREW SHEET. CHANGED TYPE 2 PAVEMENT MARKERS (CLEAR) TO MONO-DIRECTIONAL PAVEMENT MARKERS (CLEAR) AND CHANGED TYPE 1 PAVEMENT MARKERS (YELLOW) TO BI-DIRECTIONAL MARKERS (YELLOW).
- REV. 10-26-92: ADDED GENERAL NOTE.
- REV. 7-29-98: REVISED DISTANCE BETWEEN EDGELINE PAVEMENT MARKING AND EDGELINE FROM 4" TO 2".
- REV. 4-15-04: CHANGED SPACING BETWEEN DOUBLE LEFT TURN ARROWS TO COMPLY WITH 2003 MUTCD.
- REV. 11-1-11: UPDATED TYPICAL DETAILS TO CONFORM WITH 2009 MUTCD STANDARD DETAILS.
- REV. 7-24-14: ADDED PAVEMENT MARKING TABLE.

MINOR REVISION -- FHWA
APPROVAL NOT REQUIRED.

STATE OF TENNESSEE
DEPARTMENT OF TRANSPORTATION

DETAILS OF PAVEMENT
MARKINGS FOR
CONVENTIONAL ROADS
AND
MARKING ABBREVIATIONS

T-M-1